







*Fry-Ark (Fryingpan-Arkansas) water is accumulated from snow melt on the west slope, which is transferred to the east slope and then to the Arkansas River.*

*The Arkansas River travels through Buena Vista, Salida and Canon City on it's way to the Pueblo Reservoir.*

**CITY OF FOUNTAIN'S WELL FIELDS**

**Where does Fountain get its water?**  
 Fountain receives 78% of its water from the Fryingpan-Arkansas Project (Fry-Ark). Mountain water melts into the Arkansas River, which flows into the Pueblo Reservoir. The water is then carried through the Fountain Valley Authority Pipeline into Fountain's Southwest & Goldfield Tank Sites. Fountain's remaining water (22%) comes from the five (5) well sites, which Fountain owns.

**LEGEND**

-  = Well Sites
-  = Pumping Plant
-  = Tank Sites
-  = Midway Substation
-  = Map Breakpoint
-  = Treatment Facility